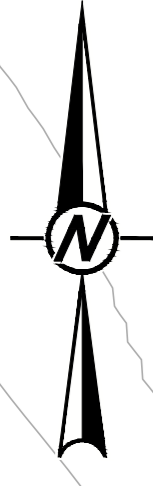


OSI License No.
CYAL 50192220



216 800 N

216 700 N

216 600 N

216 900 N

216 800 N

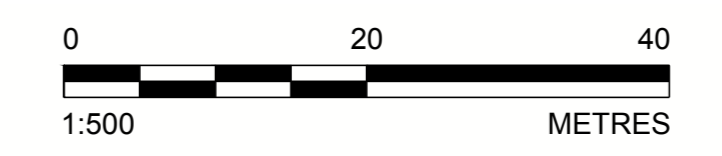
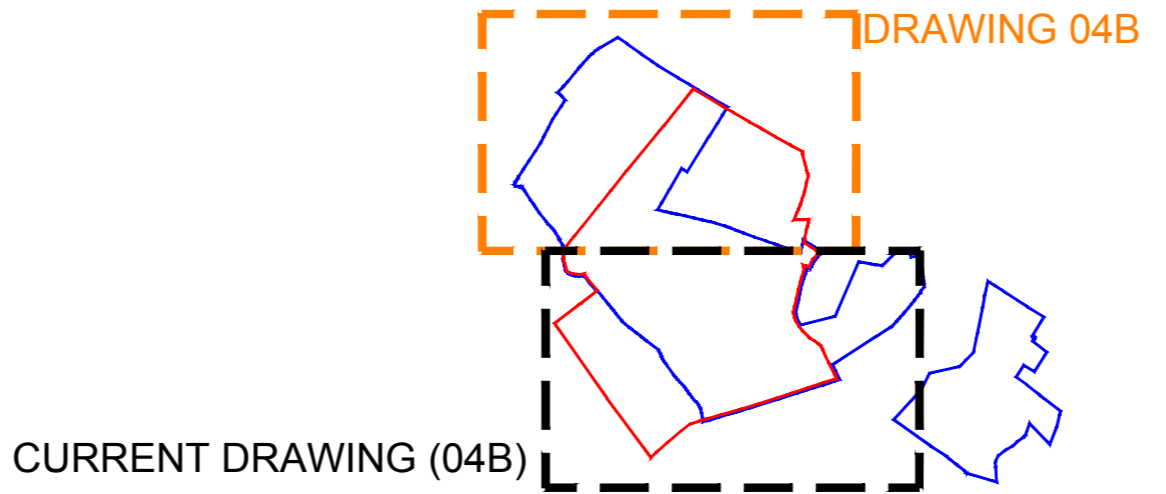
216 700 N

216 600 N

OSI Map Series:
 =====
 1:5000
 4461 REVISION DATE = 03-Mar-2017
 SURVEY DATE = 31-Jul-2000
 4462 REVISION DATE = 03-Mar-2017
 SURVEY DATE = 30-Jun-2004
 4404 REVISION DATE = 27-Mar-2015
 SURVEY DATE = 31-Jul-2000
 4403 REVISION DATE = 30-Mar-2016
 SURVEY DATE = 31-Jul-2000
 1:2500
 4461-D REVISION DATE = 27-Mar-2015
 SURVEY DATE = 28-Apr-2004
 4462-A REVISION DATE = 27-Mar-2015
 SURVEY DATE = 07-Oct-2002
 4462-B REVISION DATE = 27-Mar-2015
 SURVEY DATE = 03-Oct-2002
 4462-D REVISION DATE = 27-Mar-2015
 SURVEY DATE = 01-Feb-1998
 ITM Centre Point Co-ordinate:
 =====
 X,Y = 628040,671915

NOTE(S)
 1. GRID REFERENCES ARE IN METRES & TO IRISH NATIONAL GRID COORDINATES.
 2. ALL LEVELS ARE IN METRES TO O.S. DATUM
 3. DIMENSIONS ARE IN METERS

LEGEND		LEGEND	
	APPLICATION BOUNDARY		EXISTING VEGETATION
	LANDS UNDER THE CONTROL OF APPLICANT		EXISTING UNDERGROUND GAS LINE
	PROPOSED SAFETY BERM		GNI 14m WAYLEAVE
	EXISTING GROUND CONTOURS (mOD)		SEPTIC TANK
			PRIVATE WELL



CLIENT	HUDSON BROTHERS LTD		
PROJECT	SECTION 37L APPLICATION - HUDSON BROTHERS LTD		
TITLE	PROPOSED SITE CONDITIONS - SOUTHERN AREA		
CONSULTANT	WSP	YYYY-MM-DD	2024-02-07
		DESIGNED	KMG
		PREPARED	MR
		REVIEWED	KMG
		APPROVED	KMG
PROJECT NO.	SCALE	REV.	DRAWING
40000328	1:500 @ A0	A	04G

SITE NOTICE

0.53

25 mm IF THIS MEASUREMENT DOES NOT MATCH WHAT IS SHOWN, THE SHEET SIZE HAS BEEN MODIFIED FROM ISO/A4